

Personal safety on campus

PLAY THE UniSafe GAME...

More than 44,000 students and 6,300 staff use resources at The University of Queensland and the risks to personal safety are the same as for any large community.

CP

At UQ Gatton or UQ Ipswich, use a Security Call Point to speak directly to Security.

STEP OUT IN SAFETY

Some paths and roads on campus, like anywhere else, are safer than others – especially at night.

Keep to well-lit, well-used, security-patrolled paths like those on the map overleaf.

Catch the FREE Safety Bus

A free Safety Bus service operates after dark on the St Lucia campus. Regular services cover the campus (carparks, colleges, CityCat) and Sir Fred Schonell Drive to Gailey Road.

E

If you're in trouble on the St Lucia campus use an Emergency Call Point for an immediate response from Security.

Walk with a UniSafe Escort

At night on the St Lucia, UQ Gatton and UQ Ipswich campuses, ask a UniSafe Escort to walk with you to public transport or your car.

This free service can be organised through Security (phone 3365 1234 or 1800 800 123)

GET HELP!

Report any incidents or suspicious behaviour promptly to Security.

You can also get help from Health Service, and Student Help On Campus (SHOC) including the Women's room.

Walk with a UniSafe Escort

24-hour Security

Security personnel provide service round the clock

Step out in safety

Keep to well-lit, well-used, security patrolled paths

Stay safe, stick together

UniSAFE

Take care... be aware

IN AN EMERGENCY
PUSH THE PANIC BUTTON!
E

Get help!

Report any incidents or suspicious behaviour promptly to Security







SAFETY BUS STOP

Catch the FREE Safety Bus

UniSAFE

Take care... be aware

Think ahead – be prepared

-  Know your public transport timetables to avoid long waits, especially if you're on your own.
-  Avoid waiting inside lonely, closed-in shelters. Keep to open, populated areas in full view of bus or train.
-  If someone follows you, go to a place where there are other people.
-  Avoid lonely or gloomy places, especially at night. Walk with a friend, a *UniSafe* Escort or stay with a crowd.
-  Be wary of strangers asking directions – it's better to be rude than to be in trouble.
-  Respect your intuition. Don't allow rationality to override your "sixth sense", which could protect you from danger.
-  Walk confidently and stay alert. Be prepared to defend your self with the bag, keys or umbrella you're carrying, and have your car keys ready to open the car door as soon as you reach it.
-  Move your car closer when you plan to be on the St Lucia campus after dark. If you have a Green Pay-and-display ticket or Blue parking permit, after 3.45pm regulations are eased, and you can park in Red areas. Remember, paid parking operates at St Lucia from 7am to 9pm every week-day through the year.
-  Carry your mobile phone, change or a phone card in case you need to call a taxi, friend or family member. Use the freecall number 1800 800 0123. Program speed dial to 3365 3333.
-  If you're using a public phone, turn your back to the phone after dialling and speak looking outwards.

SECURITY FOR ALL CAMPUSES (ALL HOURS)

Emergency	ext.53333 or 3365 3333
General Enquiries	ext. 51234 or 3365 1234
Free call	1800 800 123
ST LUCIA	CONTACT NUMBERS
Health Service	3365 6210
Student Support Services	3365 1704
Student Help On Campus (SHOC)	3346 3400
The Equity Office	3365 3052
UQ GATTON	CONTACT NUMBERS
Health Service	ext. 50396 or 5460 1396
Student Support Services	ext. 50046 or 5460 1046
The Equity Office	ext. 50153 or 5460 1153
UQ IPSWICH	CONTACT NUMBERS
UQ Health Care	3381 1800
Student Support Services	ext. 11011 or 3381 1011



www.uq.edu.au/unisafe

UniSafe was developed at The University of Queensland as a program to maximise personal safety on campus. The *UniSafe* logo remains the property of The University of Queensland.

CRICOS Provider Number 00025B

UQ Gatton and Ipswich
maps inside



Play it Safe at UQ



OMC50408B __ _K_JUL2011



THE UNIVERSITY
OF QUEENSLAND
AUSTRALIA

www.uq.edu.au/unisafe



UQ GATTON

Building name	Building No.	Map Ref
Agricultural Chemical Application & Safety	8108	AU-25
Agricultural Mechanisation A	8115	AU-27
Agricultural Mechanisation B	8116	AU-27
Agricultural Mechanisation C	8151	AU-27
Animal Health Laboratory	8103A	AV-25
Animal Industries	8103	AV-24
Animal Studies	8150	AV-25
Australian Seed Technology Education Centre	8113	AU-25
Bovine Clinic & Teaching Facility	8369	BC-27
Bird Hide 1	8226	BA-26
Bird Hide 2	8227	AZ-26
Bosworth Relaxation Centre	8349	AV-29
Bus Shelter – Main Drive	8142	AV-23
Bus Shelter – Warrego Highway	8517	AT-19
CAAS – Central Support	8360	BB-28
Chapel	8127	AV-30
Clinical Studies Centre	8179	AT-26
Computer Annexe	8159	AW-25
Dairy Complex	8162	AT-24
Dairy Research Unit	8154	AT-24
Dining Hall	8125	AW-27
Distance Education Centre	8126	AW-27
Elton Burns Recreation Building	8206	AY-22
Environmental Precinct Information Booth	8518	AZ-26
Equine Reproduction Facility	8224	AX-23
Farm Services Building	8214	AX-23
Farm Square – Horse Stalls	8216	AX-23
Foundation Building	8118	AV-27
Gatton Campus Motel	8152	AU-23
Grounds Maintenance Shed	8153	AY-26
Homestead	8124	AW-27
Hugh Courtney Rugby Oval		AW-30
J.K. Murray Library	8102	AW-25
Jack Jones Building	8218	AZ-22
John Mahon Stage I	8105	AV-24
John Mahon Stage II	8106	AU-24
Lockie Rule Tennis Complex		AX-30
Main Lecture Theatre	8178	AU-27
Management Studies Building	8117	AV-27
Medical Centre Annexe	8146	AV-23
Merv Young "White House"	8134	AX-24
Morrison Hall	8123	AV-29
Muslim Prayer Room	8128	AT-27
Native Wildlife Teaching and Research Facility	8238	BA-21
NRSM Building	8117A	AV-26
N.W. Briton Administration Annexe	8101A	AW-24
N.W. Briton Administration Building	8101	AW-25
Nyamul Child Care Centre – Free Range Kids Gatton	8157	AW-23
Peter Roberts Continuing Education Centre	8164	AU-23
Piggery Unit	8335	BB-28
Pitt Hall of Residence	8121	AX-28
Plant & Soil Facility	8112	AU-25
Plant Industries	8111	AU-26
Plant Nursery Building	8138	AY-26
Plant Pathology Building	8166	AU-26
Plant Protection Building	8107	AV-26
Poultry Unit Main Office	8258	BA-21
Printery	8131	AX-24
Ray Bills Cadet Training Centre	8346	AZ-29
Ray McNamara Sports Oval		AZ-30
Riddell Hall of Residence	8119	AX-25
Shearing Teaching Building	8230	BA-21
Shelton Hall of Residence	8122	AW-28
Sir Leslie Wilson Hall	8129	AU-27
Tennis Pavilion	8180	AX-30
Thynne Hall of Residence	8120	AX-26
Tom Graham Cricket Oval		BA-30
Tractor Training Compound	8175	AT-27
Transport Building	8209	AY-23
UQ Veterinary Medical Centre	8156	AV-22
Veterinary Science Building	8114	AU-24
W.P. Hamon Memorial Centre	8255	AZ-21
War Memorial Gymnasium & Squash Courts	8144	AW-29
War Memorial Swimming Pool	8145	AV-30
Wilderness Reserves & Wildlife	8143	AU-26
Wool Store	8231	BA-21

KEY TO MAPS

- CP Security Call Points
- i Information Directories
- Recommended Pedestrian Paths during darkness
- Buildings
- Halls of Residence
- Security and Lost Property
- S Student Centre
- University Roads
- P Parking
- Bus Bus Shelter
- H Health Services
- Sporting Facilities

UQ IPSWICH

Building name	Building No.	Map Ref
BUILDING 1	6201	D3
BUILDING 2	6202	E4
BUILDING 3	6203	E4
BUILDING 4	6204	E5
UQ HEALTH CENTRE	6205	D5
BUILDING 6 (SHELTER)	6206	??
BUILDING 8	6208	E5
BUILDING 10	6210	D5
LECTURE THEATRE BUILDING	6211	F5
MICROWAVE HUT	6211A	F5
BUILDING 12	6212	F6
BUILDING 13	6213	F6
BUILDING 14	6214	F6
BUILDING 15	6215	E6
BUILDING 16	6216	??
BUILDING 17	6217	E7
BUILDING 18	6218	E7
BUILDING 19	6219	E6
BUILDING 21	6221	E6
BUILDING 22	6222	E6
BUILDING 28	6228	E7
BUILDING 29	6229	F7
BUILDING 32 (BLAIR)	6232	D8
BUILDING 35	6235	D8
BUILDING 36 (CHARLES)	6236	C8
WORKSHOP	6238	B8
CHILLER PLANT BUILDING	6240	D3

