

Personal safety on campus

PLAY THE UniSafe® GAME...

More than 44,000 students and 6,300 staff use resources at The University of Queensland and the risks to personal safety are the same as for any large community.

E

If you're in trouble on the St Lucia campus use an Emergency Call Point for an immediate response from Security.

CP

At UQ Gatton or UQ Ipswich, use a Security Call Point to speak directly to Security.

STEP OUT IN SAFETY

Some paths and roads on campus, like anywhere else, are safer than others – especially at night.

Keep to well-lit, well-used, security-patrolled paths like those on the map overleaf.

Catch the FREE Safety Bus

A free Safety Bus service operates after dark on the St Lucia campus.

Regular services cover the campus (carparks, colleges, CityCat) and Sir Fred Schonell Drive to Gailey Road.

Walk with a UniSafe Escort

At night on the St Lucia, UQ Gatton and UQ Ipswich campuses, ask a UniSafe Escort to walk with you to public transport or your car.

This free service can be organised through Security (phone 3365 1234 or 1800 800 123)

GET HELP!

Report any incidents or suspicious behaviour promptly to Security.

You can also get help from Health Service, and Student Help On Campus (SHOC) including the Women's room.

Walk with a UniSafe Escort

24-hour Security

Security personnel provide service round the clock

Step out in safety

Keep to well-lit, well-used, security patrolled paths

Get help!

Report any incidents or suspicious behaviour promptly to Security

SAFETY BUS STOP

Catch the FREE Safety Bus

UniSAFE

Take care... be aware

IN AN EMERGENCY
PUSH THE PANIC BUTTON!
E











Stay safe, stick together

UniSAFE

Take care... be aware



Think ahead – be prepared

-  Know your public transport timetables to avoid long waits, especially if you're on your own.
-  Avoid waiting inside lonely, closed-in shelters. Keep to open, populated areas in full view of bus or train.
-  If someone follows you, go to a place where there are other people.
-  Avoid lonely or gloomy places, especially at night. Walk with a friend, a *UniSafe* Escort or stay with a crowd.
-  Be wary of strangers asking directions – it's better to be rude than to be in trouble.
-  Respect your intuition. Don't allow rationality to override your "sixth sense", which could protect you from danger.
-  Walk confidently and stay alert. Be prepared to defend your self with the bag, keys or umbrella you're carrying, and have your car keys ready to open the car door as soon as you reach it.
-  Move your car closer when you plan to be on the St Lucia campus after dark. After 5:00pm each weekday, Guaranteed and All-day permit holders as well as casual patrons with a valid All-day, Short-term or Long-term pay & display ticket may move their vehicles to any All-day, Short-term or Long Term zone without paying an extra fee.
-  Carry your mobile phone, change or a phone card in case you need to call a taxi, friend or family member. Use the freecall number 1800 800 0123. Program speed dial to 3365 3333.
-  If you're using a public phone, turn your back to the phone after dialling and speak looking outwards.

SECURITY FOR ALL CAMPUSES (ALL HOURS)

Emergency	ext.53333 or 3365 3333
General Enquiries	ext. 51234 or 3365 1234
Free call	1800 800 123

ST LUCIA CONTACT NUMBERS

Health Service	3365 6210
Student Support Services	3365 1704
Student Help On Campus (SHOC)	3346 3400
The Equity Office	3365 3052

UQ GATTON CONTACT NUMBERS

Health Service	ext. 50396 or 5460 1396
Student Support Services	ext. 50046 or 5460 1046
The Equity Office	ext. 50153 or 5460 1153

UQ IPSWICH CONTACT NUMBERS

UQ Health Care	3381 1800
Student Support Services	ext. 11011 or 3381 1011



www.uq.edu.au/unisafe

UniSafe was developed at The University of Queensland as a program to maximise personal safety on campus. The *UniSafe* logo remains the property of The University of Queensland.

CRICOS Provider Number 00025B

St Lucia map inside



Play it Safe at UQ



OMC50408 — _K SEP2011



THE UNIVERSITY
OF QUEENSLAND
AUSTRALIA

www.uq.edu.au/unisafe

SAFETY BUS TIMES

Route		Times	
Stop No.	Red Route – all year Monday to Friday (except Christmas – New Year and public holidays)		
		FIRST BUS	LAST BUS
1	University Drive Duhig Bldg (Library)	6.05pm	10.05pm
2	Schonell Theatre	6.08pm	10.08pm
3	Eleanor Schonell Bridge	6.11pm	10.11pm
4	Women's College	6.12pm	10.12pm
5	Duchesne College	6.13pm	10.13pm
6	Staff House Road	6.16pm	10.16pm
7	Molecular Biosciences Plaza	6.18pm	10.18pm
8	Cooper Road	6.19pm	10.19pm
9	Emmanuel College	6.22pm	10.22pm
9B	Kings College	6.23pm	10.23pm
10	St Lucia Village	6.24pm	10.24pm
11	Chancellor's Place	6.26pm	10.26pm
14b	Grace College (opposite steps)	6.27pm	10.27pm
	Off-campus St Lucia	from 6.27pm	from 10.28pm
	* 9pm on Fridays and during University vacations		
GREEN Route – during semester only Mon to Thurs			
		FIRST BUS	LAST BUS
1	University Drive Duhig Bldg (Library)	6.10pm	10.40pm
12	City Cat terminal	6.13pm	10.43pm
13	Multi-level car park	6.16pm	10.46pm
14a	Grace College (entrance)	6.18pm	10.48pm
11	Chancellor's Place	6.20pm	10.50pm
	Off-campus St Lucia	from 6.20pm	from 10.50pm

MAP LEGEND by building name

Building name	Building No.	Map Ref
Abel Smith Lecture Theatre	23	J7
Alumni Centre	91C	D7
Alumni Court and Radon Pavilion	16	H8
Alumni Teaching Garden		M7
Australian Institute for Bioengineering and Nanotechnology Building	75	H11
Avalon Theatre	95	A4
Axon Building	47	J11
Biological Sciences Library	94	G7
Boat and Diving Shed	89F	E5
Bookshop & University Press	4	J8
Brian Wilson Chancellery	61A	G9
Building 33	33	L7
Building 69	69	H9
Building 87B	87B	E7
Building 97	97	E7
Bus Shelter	77A	F9
Campus Kindergarten	73	H12
Central Glasshouse Building	89E	E5
Chamberlain Building	35	J5
Chemical Engineering Building	74	I11
Chemistry Building	68	H10
City Cat Ferry Terminal	28A	L4
Civil Engineering Laboratories	48	J10
Colin Clark Building	39	I5
Collaborative Design Laboratory	51A	J10
Conifer Knoll Parking Station	98D	M10
Connell Building	26	K5
CSIRO Controlled Environment Facility	80A	F8
CSIRO Car Park	80B	E8
Cumbræ Stewart Building	72	G10
David Theille Swimming Pool	27	L5
Duhig Buildings –		
Duhig Tower	2	J7
Duhig North	12	I6
Duhig Link	12A	I7
Eric Freeman Boatshed	30	H1
Ferry Shelter (Dutton Park Service)	34	N7
Football Club (Rugby Union)	40	H2
Forgan Smith Building	1	I7
Frank White Building	43	I10
Frank White Annexe	44	J10
Gehmann Laboratories	60	G10
General Purpose North 3	39A	I5
General Purpose South	78	J11
Geoffrey Rush Drama Studio	22	K7
Goddard Building	8	G8
Gordon Greenwood Building	32	K7
Great Court		I8-H8
Hartley Teakle Building	83	F6
Hawken Engineering Building	50	I11
Human Movement Studies Building	26B	K5
Human Performance Laboratories	26A	K6
Industrial Centre	85	E8
James Foots Building, Sir	47A	H11

Building name	Building No.	Map Ref
J.D. Story Administration Building	61	G9
John Hines Building	62	G9
Joyce Ackroyd Building	37	J5
Kathleen Lambourne Building	82F	F7
Llew Edwards Building, Sir	14	I6
McElwain Psychology Building	24A	J6
Mansergh Shaw Building	45	I10
Margaret Cribb Child Care Centre	93B	B6
Mayne Centre, James and Mary Emelia	11	G7
Michie Building	9	G8
Molecular Biosciences	76	H11
Multi-Level Car Parks	98A/B	F5/E5
Otto Hirschfeld Building	81	F8
Oval 6 Parking Station	98C	G3
Parnell Building	7	H9
Pavilion (Oval 1)	70A	F12
Pavilion (Oval 3)	53	N9
Pavilion (Oval 5)	29A	H3
Pavilion (Oval 7)	92A	B6
Physics Annexe	6	I9
Physiology Lecture Theatres	63	G9
Physiology Refectory	63A	G9
Prentice Building	42	I9
Priestley Building	67	H9
Property & Facilities Annexe	87	E6
Queensland Bioscience Precinct (John Hay Building)	80	E8
Queensland Brain Institute	79	G10
Richards Building	5	I8
Ritchie Research Laboratories	64A	G10
SBS Temporary Accommodation	31B	K6
Schonell Theatre	22	K7
Security Annexe	87A	E7
Seddon Buildings	82	F7
Skerman Building	65	G10
Social Sciences Annexe	31A	J6
Social Sciences Building	24	J6
Space Bank 1	76A	D5
Space Bank 2	60A	D5
Staff House	41	J9
Steele Building	3	J8
Tennis Centre and Pavilion	28/29	K4
Therapies Annexe	84A	F8
Therapies Building	84	F8
Union Complex	21	K7/K8
UQ Lakes Drivers Amenities Building	58	M8
UQ Lakes Bus Stop Shelter	58A	M8
UQ Centre	27A	K6
UQ Multi-faith Chaplaincy Centre	38	J6
UQ Sport & Fitness Centre	25	K6
UQ SPORT Temporary Demountable	28B	K5
Warehouse and Chemical Store	99	D4
William MacGregor Building, Sir	64	H10
Zelman Cowen Building	51	J9